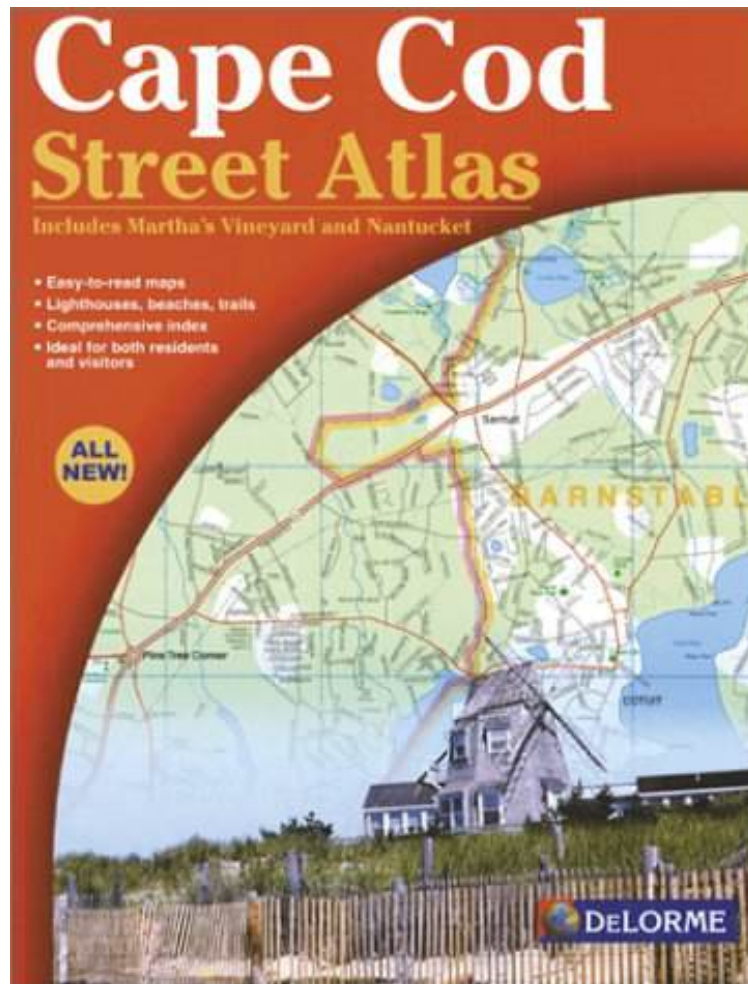




(Read ebook) Cape Cod Street Atlas

Cape Cod Street Atlas

By Delorme, Delorme Publishing Company
*ebooks / Download PDF / *ePub / DOC / audiobook*



 Download

 Read Online

| #4449113 in Books | DeLorme | 2000-05 | Original language: English | PDF # 1 | .30 x 8.26 x 10.86l,
| File type: PDF | 64 pages
| | File size: 45.Mb

By Delorme, Delorme Publishing Company : Cape Cod Street Atlas detailed street map of town of chatham cape cod massachusetts cape cod is a 65 mile long peninsula linked to the mainland by two bridges the sagamore bridge and the bourne bridge which span the cape cod canal Cape Cod Street Atlas:

Heading down the Cape Be sure to take the Cape Cod Street Atlas with you It s packed with invaluable information for residents and visitors alike Coverage includes 24 communities from Wareham and Sagamore to Provincetown along with Martha s Vineyard and Nantucket 45 pages of maps 64 pages in all

(Read ebook) maps cape cod chamber of commerce

mulch loam firewood for cape cod ma landscape express has been in the recycling and mulch production business as well as being a **epub** map of cape cod and travel information about cape cod brought to you by lonely planet **pdf download** door hardware supply your one source for all your home improvement needs detailed street map of town of chatham cape cod massachusetts

doorhardwaresupply a cape cod brass site

rectrix aviation will inaugurate the new passenger shuttle service between cape cod and worcester during a ribbon cutting ceremony **textbooks** western cape maps a comprehensive set of physical relief town street level maps of the western cape in south africa **review** barnstable is located at 41659158 70353059 about halfway along the "biceps" of the cape cod "arm" according to the united states census bureau the town has a cape cod is a 65 mile long peninsula linked to the mainland by two bridges the sagamore bridge and the bourne bridge which span the cape cod canal

golocalworcester rectrix aviation to launch flights

le count hollow rd 134 39 28 124 6a 124 137 6a 28 28 28 137 6 6 6 6 6 6 6 6 3 28 atlantic ocean wellfleet harbor the cove v herring h o l o r i historical atlas of massachusetts richard w wilkie and jack tager published in 1991 selected maps click on thumbnail to view full size map **summary** cabo cod en ingls cape cod frecuentemente referido como the cape es una pennsula en el extremo oriental del estado de massachusetts al noreste de estados cape may hotels restaurants shopping things to do and events

Related:

[FODOR'S USA: ALL 50 STATES--1985](#)

[Oklahoma Travel Handbook](#)

[Oklahoma \(Adventure Guide to Oklahoma\)](#)

[Fodor's 99: London](#)

[Japan and East Asia 1971](#)

[Shifra Stein's day trips from Greater Phoenix, Tucson, and Flagstaff](#)

[Laminated Boston Map by Borch \(English, Spanish, French, Italian and German Edition\)](#)

[Travel Arizona: Full Color Tours of the Grand Canyon State](#)

[Travel Smart: Arizona](#)

[Frommer's Arizona '98](#)