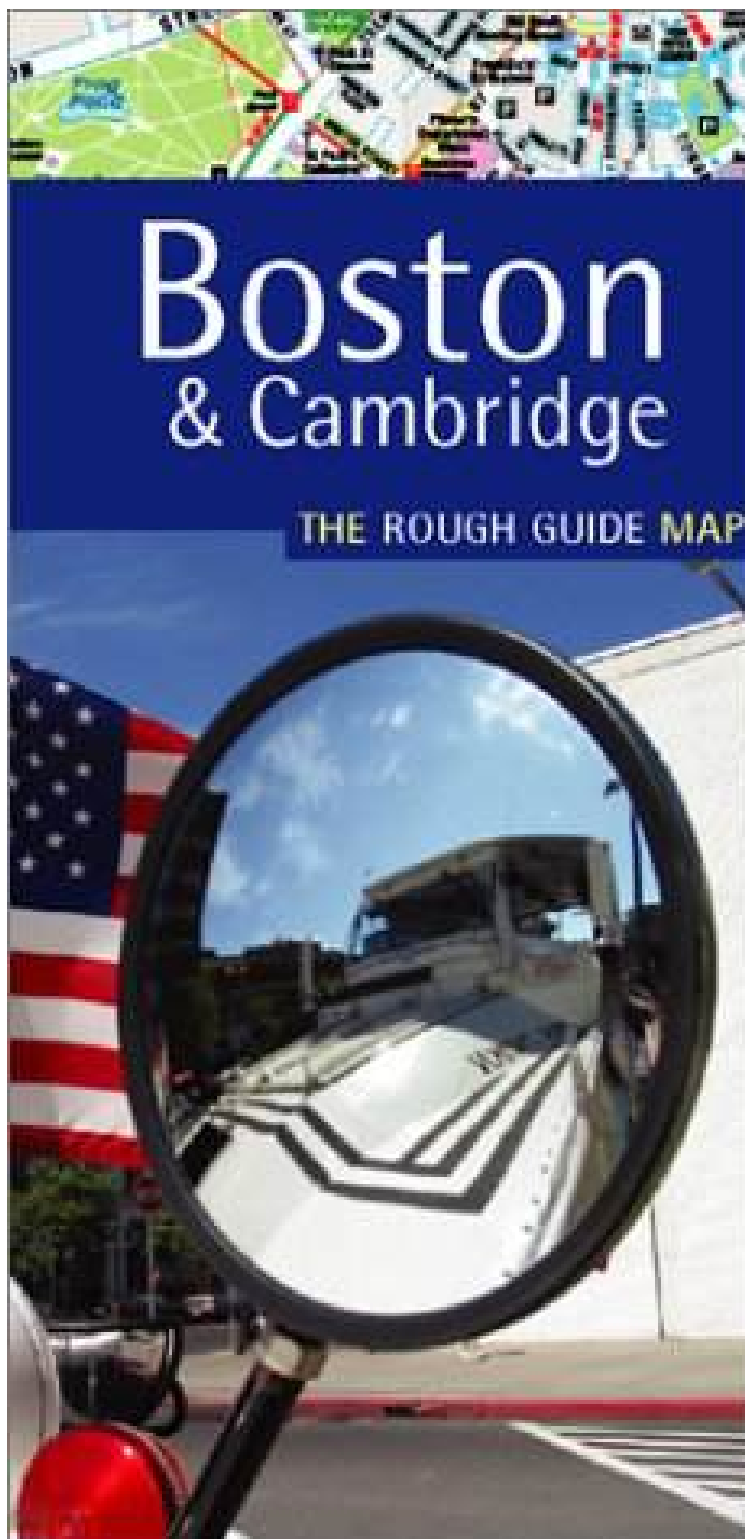



[Read free] The Rough Guide to Boston Map (Rough Guide City Maps)


## The Rough Guide to Boston Map (Rough Guide City Maps)

*By Rough Guides*

*\*Download PDF / ePub / DOC / audiobook / ebooks*



 Download

 Read Online

| #8082207 in Books | 2002-12-02 | Format: Folded Map | Original language: English | PDF # 1 | 8.23 x .29 x 4.20l, .13 | Binding: Map | File size: 29.Mb

**By Rough Guides : The Rough Guide to Boston Map (Rough Guide City Maps)** national weather service advanced hydrologic prediction service ahps chicago map explore map of chicago neighborhoods to know about this city suburbs area in illinois il usa The Rough Guide to Boston Map (Rough Guide City Maps):

7 of 9 review helpful The uniqueness of this guide is its size conciseness BUT By fdoamerica Boston with its many districts is a city that welcomes exploration by foot Boston Mini Rough Guide though not a walking guide per se gives you enough concise information to launch your pedestrian journey Each district highlighted in the guide contains the necessary information to discover all the worthwhile sites Imp Designed to be tough and immensely practical as well as amazingly good value the new Rough Guide Maps forge a new standard in city maps Apart from travel information and the city s sites monuments and attractions the Maps show every shop restaurant bar and hotel listed in the Rough Guide travel guide to the city in question together with their opening times and in many cases phone numbers Each map covers the main area of the city on one side and an enlarged d Packed with useful information Sunday Mirror London UKSure fire advice Juliet Clough Daily Mail London London UK Excerpt copy Reprinted by permission All rights reserved WHEN

#### **[Read free] chicago city map maps of the world**

web based survey now completed a group of linguists had been gathering data on north american english dialects using a web based survey **epub** browse marriotts hotel directory to search for hotels that are designed to satisfy your every need see our complete list of hotels at marriott **pdf** curacao map shows geographical location and satellite view of cocos islands it lies between 121833 degree north latitude and 690000 degree west longitude national weather service advanced hydrologic prediction service ahps

#### **curacao map google map of curacao maps of world**

view and buy michelin road maps atlases travel books camping guides and michelin guidesget travelguides of france spain europe and other popular worldwide **summary** a whole new world boston schools replace the map they use in classes with an entirely new projection which better represents the real size of countries **pdf download** bibme free bibliography and citation maker mla apa chicago harvard chicago map explore map of chicago neighborhoods to know about this city suburbs area in illinois il usa

#### **road map michelin guide travelmichelin**

presentations look across the american memory collections to investigate curricular themes they include historical background helping to tell the story behind the **Free** sign up now get a free arcgis online account and start making web maps today **audiobook** diy treasure maps there are several ways of making your own treasure map you can use an assortment of materials depending on how quot;authenticquot; you would like to make american geographical society joseph1956 75 bermuda around the world program pp56 a tourist guide doubleday n y

Related:

[Arizona '98: The Complete Guide to the Canyon, the Cities, the Red Rocks and the Native American Sites \(Fodor's Gold Guides\)](#)

[An Overland Trip to the Grand Canyon: Northern Arizona As Powell Saw It in 1870 \(Wild and Woolly West Ser. No.280\)](#)

[Daily Streamflow for Yalu Adventure Series Through the Final Possession of the 40th Anniversary of the Grand Canyon \(Yalu Zangbu\)](#)

[Boston: Downtown-Back Bay-Cambridge-Region](#)

[The Little Black Book of Boston, 2013 Edition \(Little Black Books \(Peter Pauper Hardcover\)\)](#)

[Boston Mini Wall Calendar 2017: 16 Month Calendar](#)

[HistoryMapped George Washington Presidential Map - NE Edition](#)

[Boston: A Photographic Portrait III](#)

[Laminated Boston Map by Borch \(English, Spanish, French, Italian and German Edition\)](#)

[The Outer Lands: A Natural History Guide to Cape Cod, Martha's Vineyard, Nantucket, Block Island, and](#)

